REVISIONS

SYMBOL	DESCRIPTION	DATE	BY

HQ U.S. ARMY SIGNAL CENTER AND FORT GORDON
DIRECTORATE OF PUBLIC WORKS
FORT GORDON, GEORGIA

FORT GORDON
AUGUSTA, GEORGIA

BUILDING AREA MAP

EXISTING CONDITIONS MAP

DRAWING NUMBER: 18-02-03
FILE NO.:
DATE: AUGUST 1998
SHEET NO. A

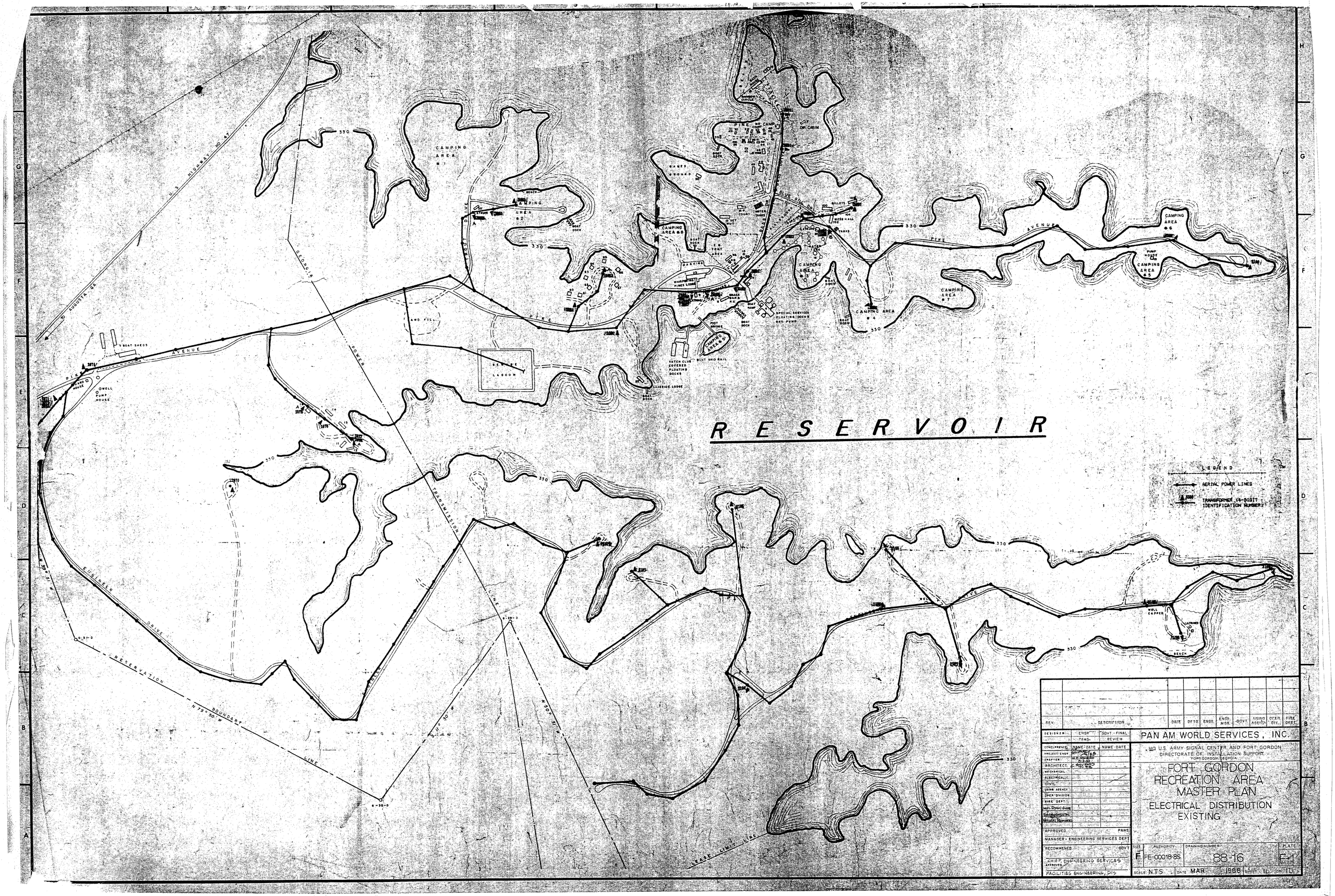
RESERVOIR
LEGEND
AERIAL POWER LINES
TRANSFORMER (4-DIGIT IDENTIFICATION NUMBER)
CAMPING AREA #1
CAMPING AREA #2
CAMPING AREA #3
CAMPING AREA #4
CAMPING AREA #5
CAMPING AREA #6
CAMPING AREA #7
CAMPING AREA #8
CAMPING AREA #9
PIKE AVENUE
ENGINEER DRIVE
RESERVATION BOUNDARY LINE
LEASE LIMIT LINE
U.S. HIGHWAY NO. 47
TRANSMISSION LINE
POWER
GEORGIA
330
REV.
DESCRIPTION
DATE
DFTG.
ENGR.
ENGR. MGR.
GOVT.
USING AGENCY
OPER. DIV.
FIRE DEPT.
DESIGNER
ENGR. PAWS
GOVT. - FINAL REVIEW
CONCURRENCE
NAME - DATE
PROJECT ENGR.
CHAPTER
ARCHITECT
MECHANICAL
ELECTRICAL
CIVIL
USING AGENCY
OPER. DIVISION
FIRE DEPT.
APPROVED
PAWS
MANAGER - ENGINEERING SERVICES DEPT
RECOMMENDED
GOVT
CHIEF, ENGINEERING SERVICES
APPROVED
FACILITIES ENGINEERING, DIS
PAN AM WORLD SERVICES, INC.
HQ U.S. ARMY SIGNAL CENTER AND FORT GORDON
DIRECTORATE OF INSTALLATION SUPPORT
FORT GORDON, GEORGIA
FORT GORDON
RECREATION AREA
MASTER PLAN
ELECTRICAL DISTRIBUTION
EXISTING
SIZE
F
AUTHORITY
FE-00018-8S
DRAWING NUMBER
88-16
PLATE
E-1
SCALE N.T.S.
DATE MAR 1988
SHEET 1L OF 1L

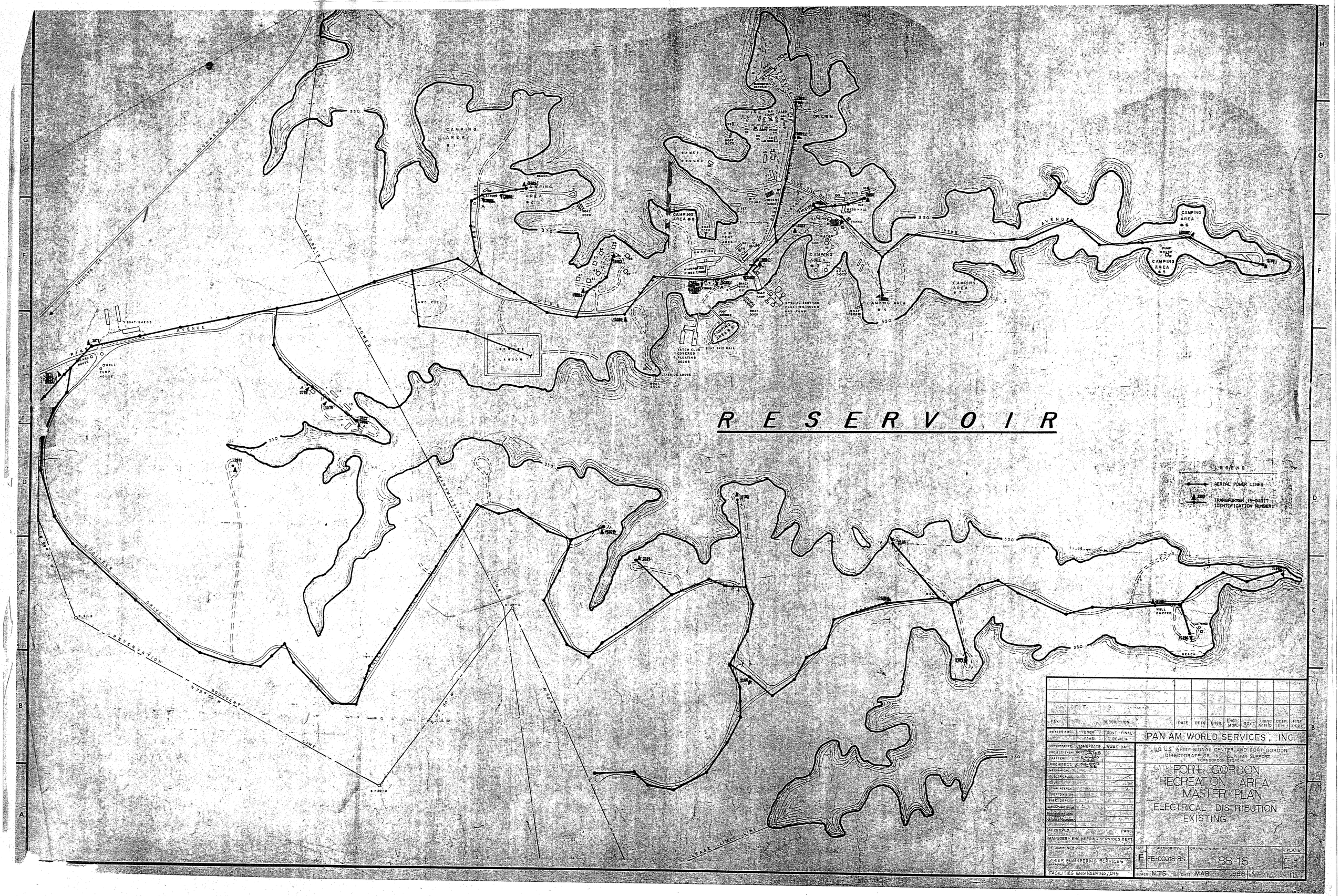
RESERVOIR
LEGEND
AERIAL POWER LINES
TRANSFORMER 14-DIGIT IDENTIFICATION NUMBER
CAMPING AREA #1
CAMPING AREA #2
CAMPING AREA #3
CAMPING AREA #4
CAMPING AREA #5
CAMPING AREA #6
CAMPING AREA #7
CAMPING AREA #8
CAMPING AREA #9
PIKE AVENUE
ENGINEER DRIVE
RESERVATION BOUNDARY LINE
LEASE LIMIT LINE
TRANSMISSION LINE
POWER
LAGOON
BEACH
330
REV.
DESCRIPTION
DATE
DFTG
ENGR.
ENGR. MGR.
GOVT.
USING AGENCY
OPER. DIV.
FIRE DEPT.
DESIGN ENG.
ENGR.
GOVT.-FINAL
PAWS
REVIEW
CONCURRENCE
NAME DATE
NAME DATE
PROJECT ENGR.
DRAFTER
ARCHITECT
MECHANICAL
ELECTRICAL
CIVIL
USING AGENCY
OPER. DIVISION
FIRE DEPT.
INST. CONSTRUCTION
ENVIRONMENTAL
NATURAL RESOURCES
APPROVED
PAWS
MANAGER - ENGINEERING SERVICES DEPT.
RECOMMENDED
GOVT.
CHIEF, ENGINEERING SERVICES
APPROVED
FACILITIES ENGINEERING, DIS
PAN AM WORLD SERVICES, INC.
HQ U.S. ARMY SIGNAL CENTER AND FORT GORDON
DIRECTORATE OF INSTALLATION SUPPORT
FORT GORDON, GEORGIA
FORT GORDON
RECREATION AREA
MASTER PLAN
ELECTRICAL DISTRIBUTION
EXISTING
SIZE
F
AUTHORITY
FE-00018-85
DRAWING NUMBER
88-16
PLATE
E-1
SCALE N.T.S.
DATE MAR 1988
SHEET 1 OF 1

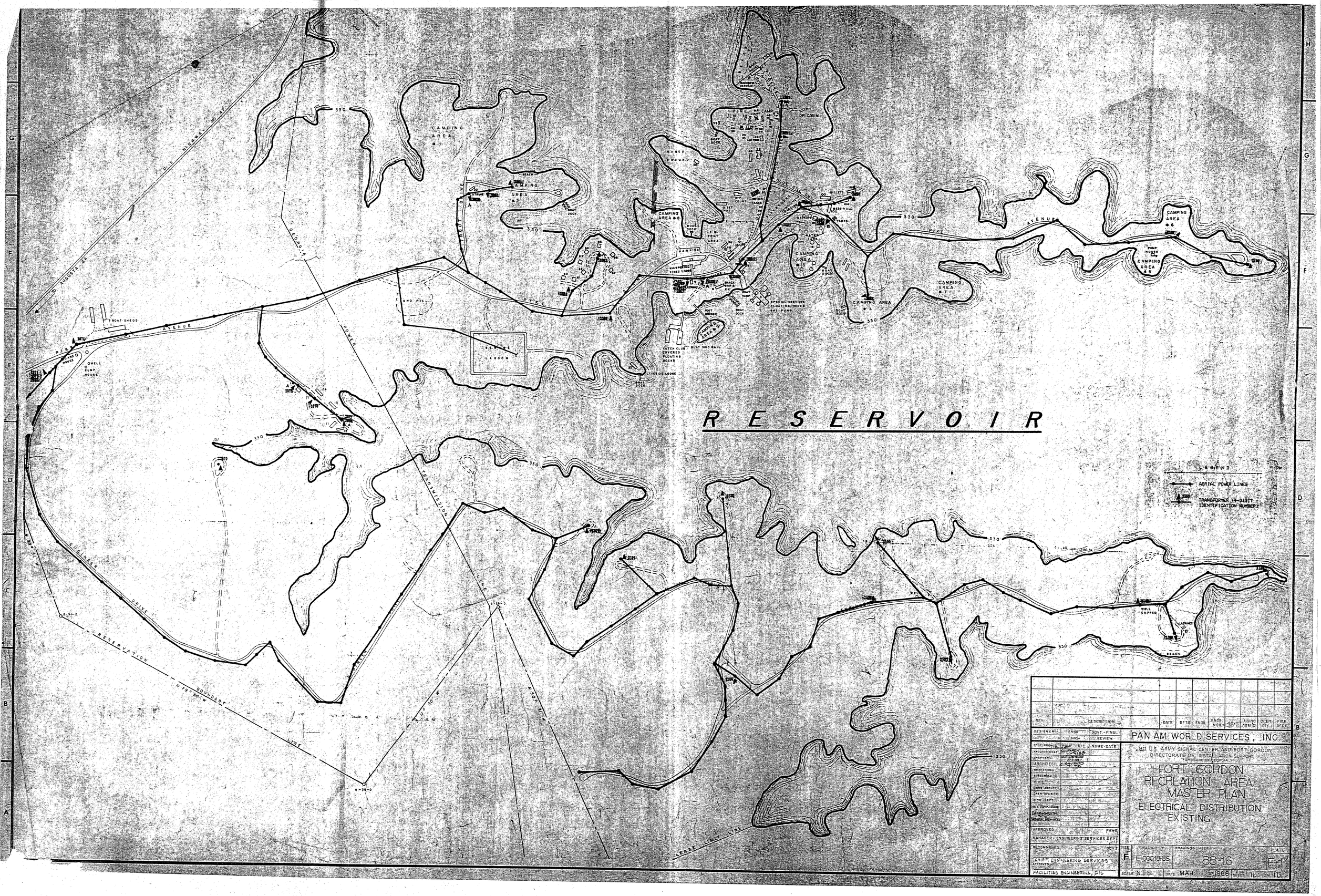
RESERVOIR
LEGEND
AERIAL POWER LINES
TRANSFORMER (4-DIGIT IDENTIFICATION NUMBER)
CAMPING AREA #1
CAMPING AREA #2
CAMPING AREA #3
CAMPING AREA #4
CAMPING AREA #5
CAMPING AREA #6
CAMPING AREA #7
CAMPING AREA #8
CAMPING AREA #9
PIKE AVENUE
ENGINEER DRIVE
RESERVATION BOUNDARY LINE
LEASE LIMIT LINE
U.S. HIGHWAY NO. 47
TO AUGUSTA GA
GEORGIA POWER TRANSMISSION LINE
330
PAN AM WORLD SERVICES, INC.
HQ U.S. ARMY SIGNAL CENTER AND FORT GORDON
DIRECTORATE OF INSTALLATION SUPPORT
FORT GORDON, GEORGIA
FORT GORDON
RECREATION AREA
MASTER PLAN
ELECTRICAL DISTRIBUTION
EXISTING
DESIGNER
ENGR
PAWS
GOVT - FINAL REVIEW
CONCURRENCE
NAME-DATE
PROJECT ENGR
DRAFTER
ARCHITECT
MECHANICAL
ELECTRICAL
CIVIL
USING AGENCY
OPER DIVISION
FIRE DEPT
MGT. DEPARTMENT
ENVIRONMENTAL
VISUAL REQUIRED
APPROVED
PAWS
MANAGER - ENGINEERING SERVICES DEPT
RECOMMENDED
GOVT
CHIEF ENGINEERING SERVICES
APPROVED
FACILITIES ENGINEERING, DIS
SIZE
F
AUTHORITY
FE-00018-85
DRAWING NUMBER
88-16
PLATE
E-1
SCALE N.T.S.
DATE MAR 1988
SHEET 1L OF 1L

BEACH W/BATHHOUSE
SAILBOAT LANDING

HELI-PAD (UNOFFICIAL)
PICNIC AREA #18
PICNIC AREA #17

PINE CAMP (DAY CAMP)

PINE FINGER - FIELD SPORTS AREA

BOAT RAMP
CAMPING AREA #8
FISH HOUSE

"ALABAMA" CABIN
PICNIC AREA #14
BILLETS & MESS HALL
PICNIC AREA #10
PICNIC AREA #12

PICNIC AREA #8
CAMPING AREA #6
PICNIC AREA #1
PICNIC AREA #2

U.S. HWY. 47

CAMPING AREA #1
CAMPING AREA #2
RENTAL CABINS
LANDFILL (CLOSED)
BOAT & RV STORAGE
RENTAL TRAILERS (MOBILE HOMES)

PLAYGROUND

ENTRY GATE - SECURITY POST

RECREATION BLDG. W/GENERAL STORE

MARINA & BOAT RAMP
CAMPING AREA #9

"TENNESSEE" CABIN (DIR. QTRS.)

SEWAGE TREATMENT LAGOON

PICNIC AREA #13
CAMPING AREA #7
CAMPING AREA #4
CAMPING AREA #3

MAINTENANCE SHOPS & STORAGE YARD

PICNIC AREA #5
PICNIC AREA #9

PICNIC AREA #4
CAMPING AREA #5
PICNIC AREA #7
PICNIC AREA #3

ELK HEER DRIVE

ROGER ACTION BOULEVARD

330

LEGEND

- DAY USE ACTIVITIES
- OVERNIGHT ACTIVITIES
- MULTI-USER ACTIVITES
- MAINTENANCE & UTILITY SERVICES & SUPPORT
- SPECIAL USE AREAS

EXISTING LAND USE

REV.	DESCRIPTION	DATE	DFTG.	ENGR.	ENGR. MGR.	GOVT.	USING AGENCY	OPER. DIV.	FIRE DEPT.

DESIGNER	ENGR PAWS	GOVT.-FINAL REVIEW
CONCURRENCE	NAME-DATE	NAME-DATE
PROJECT ENGR		
DRAFTER	BNM	
ARCHITECT		
MECHANICAL		
ELECTRICAL		
CIVIL		
USING AGENCY		
OPER DIVISION		
FIRE DEPT		
INT'L BR. GUIDE		
ENVIRONMENTAL		
NATURAL RESOURCE		

APPROVED PAWS
MANAGER - ENGINEERING SERVICES DEPT
RECOMMENED GOV'T
CHIEF, ENGINEERING SERVICES APPROVED
FACILITIES ENGINEERING, DIS

PAN AM WORLD SERVICES, INC.

HQ U.S. ARMY SIGNAL CENTER AND FORT GORDON
DIRECTORATE OF INSTALLATION SUPPORT
FORT GORDON, GEORGIA

FORT GORDON RECREATION AREA

EXISTING LAND USE

SIZE	AUTHORITY	DRAWING NUMBER	PLATE
F	FE-00018-95	88-16	C-1

SCALE NTS DATE MAY 1988 SHEET 4 OF 11

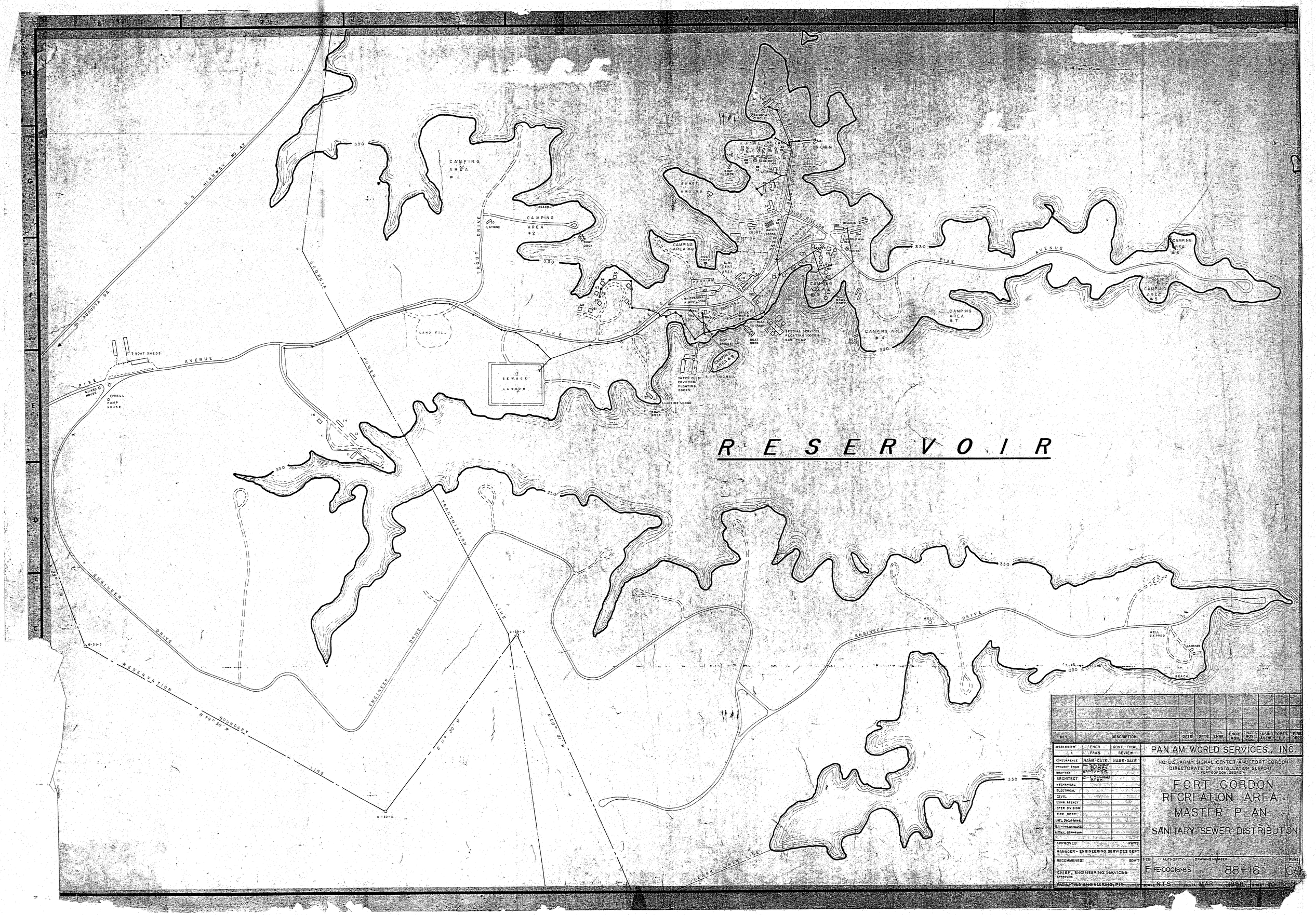
RESERVOIR
U.S. HIGHWAY NO. 47
TO AUGUSTA GA.
PIKE AVENUE
GEORGIA POWER TRANSMISSION LINE
ENGINEER DRIVE
RESERVATION BOUNDARY LINE
CAMPING AREA #1
CAMPING AREA #2
CAMPING AREA #3
CAMPING AREA #4
CAMPING AREA #5
CAMPING AREA #6
CAMPING AREA #7
CAMPING AREA #8
CAMPING AREA #9
SEWAGE LAGOON
LAND FILL
TROUT DRIVE
BLUE GILL DR.
BASS DR.
330
REV.
DESCRIPTION
DATE
DFTG.
ENGR.
ENGR. MGR.
GOVT.
USING AGENCY
OPER. DIV.
FIRE DEPT.
DESIGNER
ENGR
GOVT.-FINAL
PAWS
REVIEW
CONCURRENCE
NAME-DATE
NAME-DATE
PROJECT ENGR
DRAFTER
ARCHITECT
MECHANICAL
ELECTRICAL
CIVIL
USING AGENCY
OPER. DIVISION
FIRE DEPT.
APPROVED
PAWS
MANAGER - ENGINEERING SERVICES DEPT
RECOMMENDED
GOV'T
CHIEF, ENGINEERING SERVICES
APPROVED
FACILITIES ENGINEERING, PIS
PAN AM WORLD SERVICES, INC.
HQ. U.S. ARMY SIGNAL CENTER AND FORT GORDON
DIRECTORATE OF INSTALLATION SUPPORT
FORT GORDON, GEORGIA
FORT GORDON
RECREATION AREA
MASTER PLAN
SANITARY SEWER DISTRIBUTION
SIZE
F
AUTHORITY
FE-00018-85
DRAWING NUMBER
88-16
PLAN
C67
SCALE
N.T.S.
DATE
MAR 1988
SHEET NO.

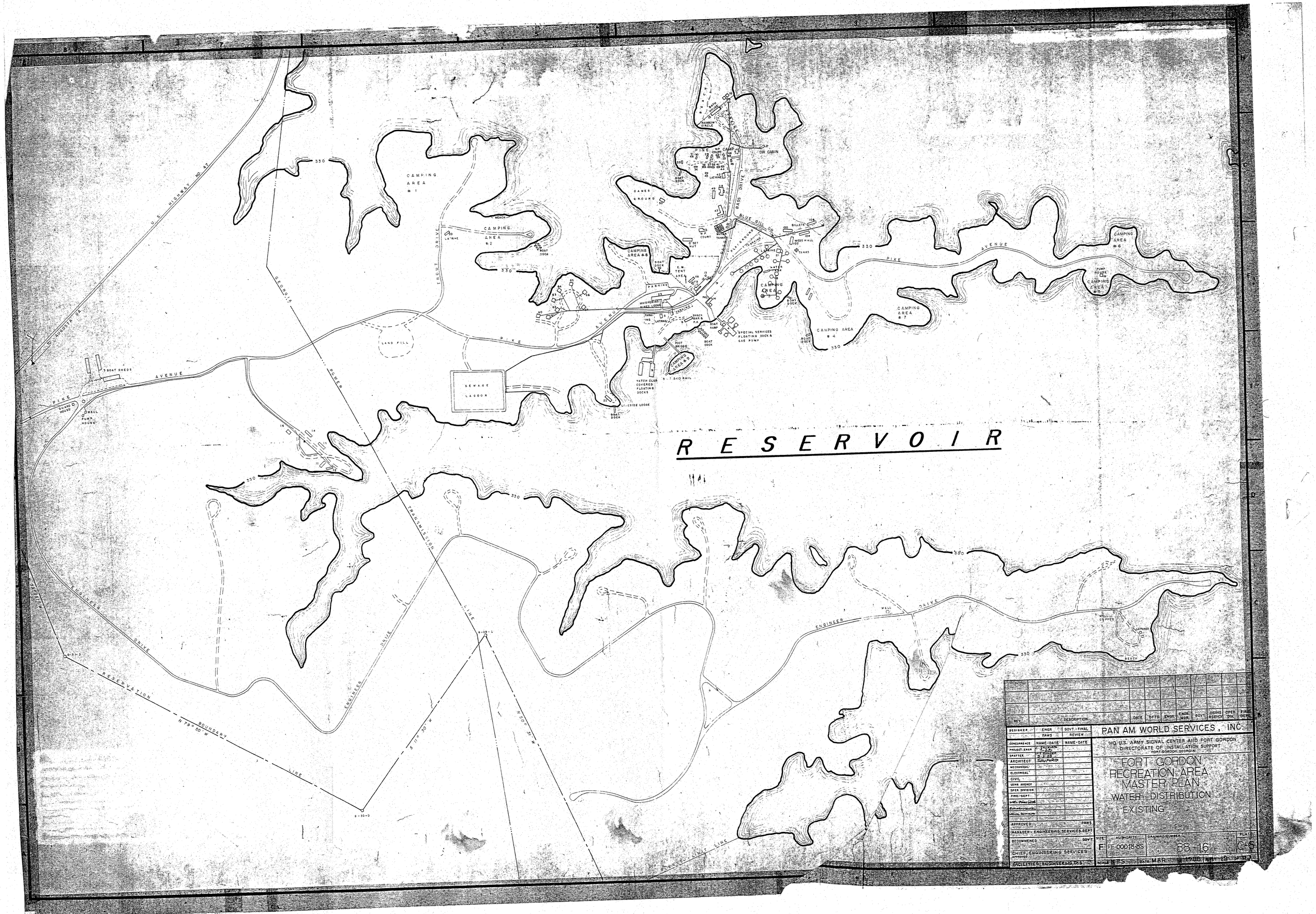
RESERVOIR
U.S. HIGHWAY NO. 47
AUGUSTA DR.
GEORGIA POWER
PIKE AVENUE
TROUT DRIVE
CAMPING AREA #1
CAMPING AREA #2
CAMPING AREA #3
CAMPING AREA #4
CAMPING AREA #5
CAMPING AREA #6
CAMPING AREA #7
CAMPING AREA #8
CAMPING AREA #9
LAND FILL
SEWAGE LAGOON
GAMES GROUND
BASS DRIVE
BLUE GILL DR.
PINE
DR CABIN
BOAT SHEDS
GUARD HOUSE
WELL
PUMP HOUSE
TRANSMISSION LINE
ENGINEER DRIVE
RESERVATION BOUNDARY LINE
N 79° 50' W
S 11° 30' W
N 50° 31' W
330
PAN AM WORLD SERVICES, INC.
HQ U.S. ARMY SIGNAL CENTER AND FORT GORDON
DIRECTORATE OF INSTALLATION SUPPORT
FORT GORDON, GEORGIA
FORT GORDON
RECREATION AREA
MASTER PLAN
WATER DISTRIBUTION
EXISTING
DESIGNER
ENGR
GOVT - FINAL
PAWS
REVIEW
CONCURRENCE
NAME-DATE
PROJECT ENGR
DRAFTER
ARCHITECT
MECHANICAL
ELECTRICAL
CIVIL
USING AGENCY
OPER DIVISION
FIRE DEPT
APPROVED
PAWS
MANAGER - ENGINEERING SERVICES DEPT
RECOMMENED
GOV'T
CHIEF, ENGINEERING SERVICES
APPROVED
FACILITIES ENGINEERING, DIS
SIZE
F
AUTHORITY
FE-00018-8S
DRAWING NUMBER
88-16
PLATE
C-6
SCALE
NTS
DATE
MAR 1988
SHT 19 OF 19